



**Legend**

-  1% annual chance (100-Year) Floodplain
-  0.2% annual chance (500-Year) Floodplain

All Elevations Referenced in NGVD 29



MAP SCALE 1" = 800'

NATIONAL FLOOD INSURANCE PROGRAM

**FIRM**  
FLOOD INSURANCE RATE MAP


VILLAGE OF  
DEPOSIT, NEW YORK  
BROOME AND  
DELAWARE COUNTIES

(ONLY PANEL PRINTED)

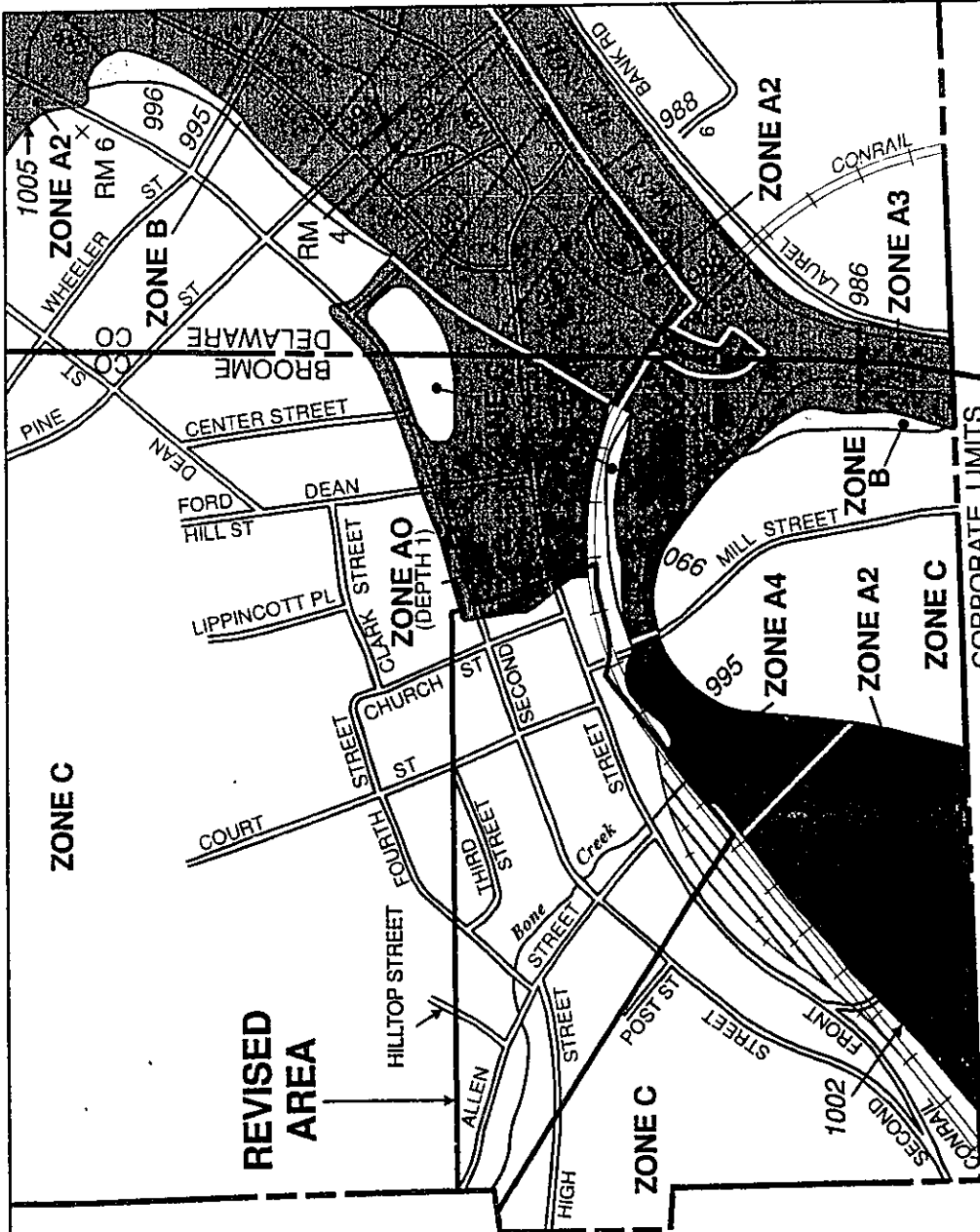
**REVISED TO  
REFLECT LOMR**  
EFFECTIVE: February 25, 2009

COMMUNITY-PANEL NUMBER  
360043 0005 B

EFFECTIVE DATE:  
FEBRUARY 1, 1979



U.S. DEPARTMENT OF HOUSING  
AND URBAN DEVELOPMENT  
FEDERAL INSURANCE ADMINISTRATION



- 1 VILLAGE STREET
- 2 MONUMENT STREET
- 3 MARVIN STREET
- 4 DIVISION STREET
- 5 RIVER STREET
- 6 ORCHARD STREET